

Light Valley Solar

Public Rights of Way plans

Document Reference: EN0110012/APP/LVS/02.04

February 2026

Planning Inspectorate Reference: EN0110012
APFP Regulation: 5(2)(k)



Light Valley
Solar

Infrastructure Planning

Planning Act 2008

The Infrastructure Planning (Applications: Prescribed Forms and Procedure) Regulations 2009

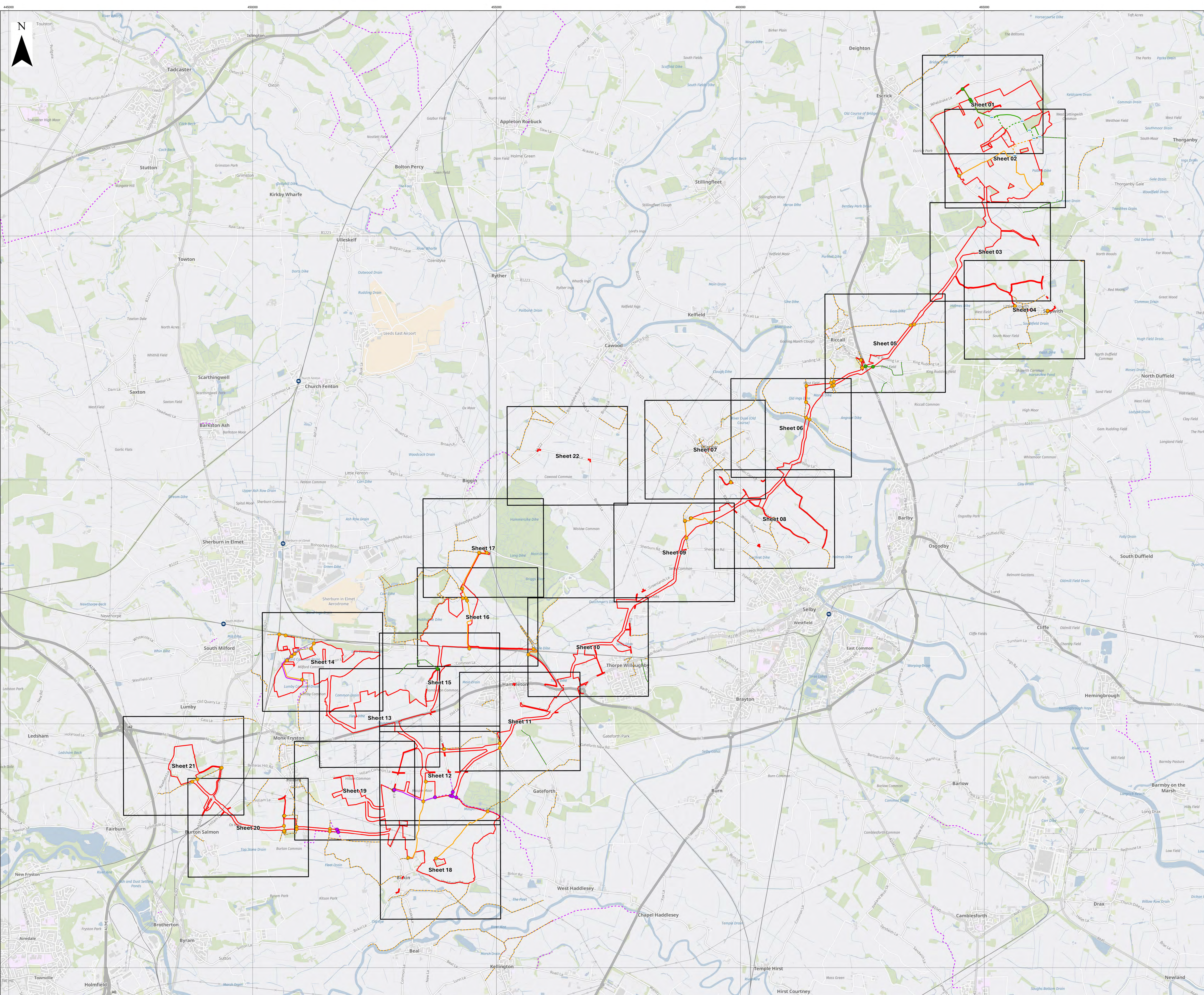
Light Valley Solar

DCO Submission

Public Rights of Way plans

Regulation Reference	APFP Regulation 5(2)(k)
Planning Inspectorate Case Reference	EN0110012
Application Document Reference	EN0110012/APP/02.04
Author	Light Valley Solar Limited

Version	Date	Status of Version
1.0	February 2026	DCO Submission




- Key**
- Order Limits
 - Land not included within Order Limits
 - Index Sheet
 - Definitive Map Modification Orders and Diversions (DMMO)
 - DMMO within the Order Limits
 - Public Right of Way (PRoW)**
 - Bridleway
 - Footpath
 - PRoW to be temporarily stopped up**
 - Bridleway
 - Footpath
 - PRoW diversion**
 - Bridleway
 - Footpath
 - PRoW to be temporarily stopped up - start and end points**
 - Bridleway
 - Footpath
 - DMMO
 - Diversion

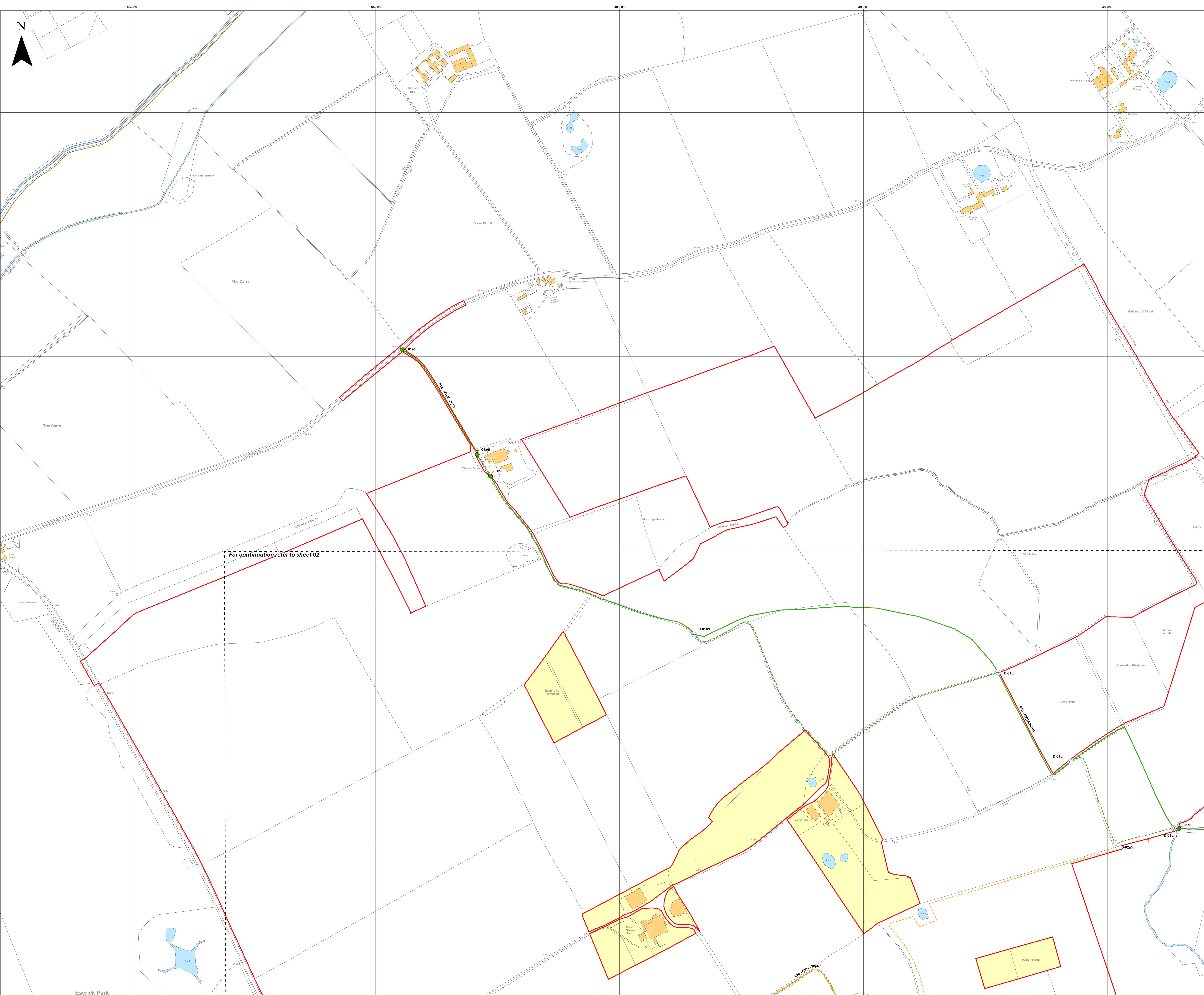
Layers: Lanpro, 2026, IGR, 2026
 Base map: Reproduced from Ordnance Survey digital map data © Crown copyright 2026. All rights reserved. License number 0100031673
 Contains OS data © Crown Copyright and database right 2025. Contains data from OS Zoomstack

0 1 2 3 4 km
 Scale: 1:25,000@A0

APFP Regulation: 5(2)(k)	Application Doc No.: EN0110012/APPLVS02.04
Ref: P6045_LPR_ZZ_XX_DR_Z_DCO_0079	Date: 06/02/2026
Drawn by: BH	Checked by: AZ

Public Rights of Way (PRoW) Plans
Index Plan

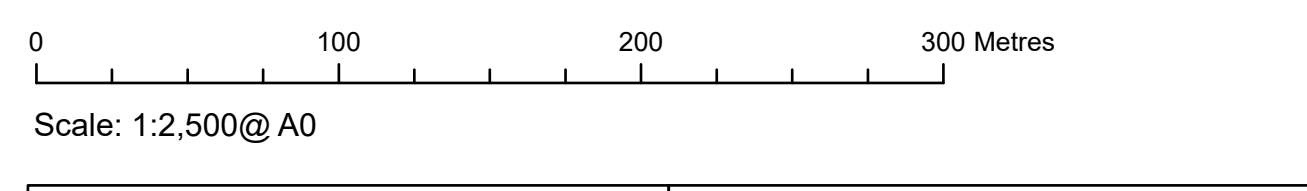




- Key**
- Order Limits
 - Land not included within Order Limits
 - Sheet Index
 - Public Right of Way (PRoW)**
 - Bridleway
 - Footpath
 - PRoW to be temporarily stopped up**
 - Bridleway
 - Footpath
 - PRoW diversion**
 - Bridleway
 - Footpath
 - PRoW to be temporarily stopped up - start and end points**
 - Bridleway
 - Diversion route

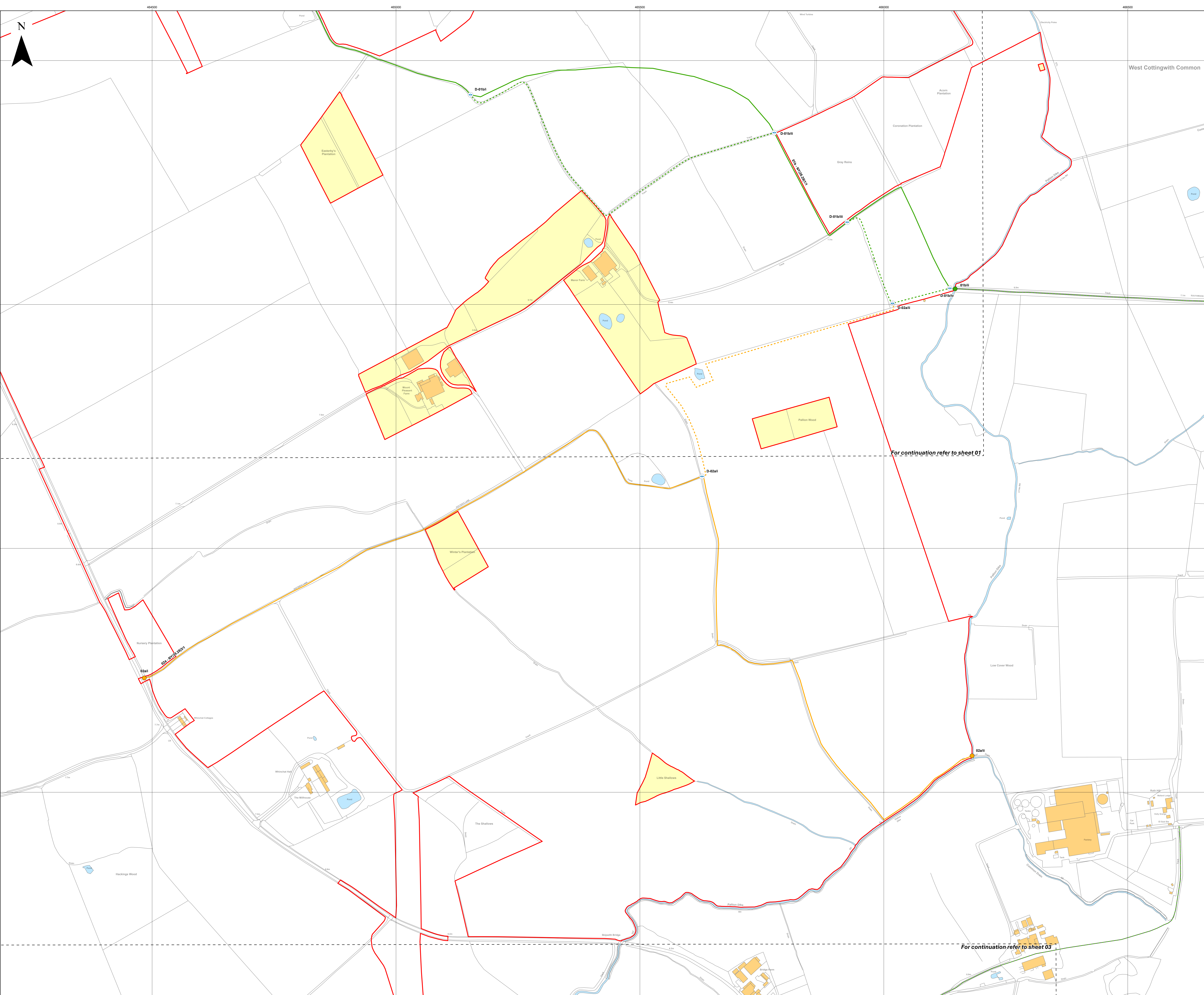
For continuation refer to sheet 02

Layers: Lanpro, 2026, IPR, 2026
 Base map: Reproduced from Ordnance Survey digital map data © Crown copyright 2026. All rights reserved. License number: 0100031673



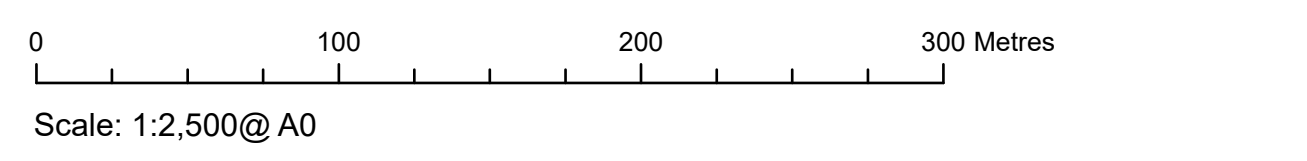
APFP Regulation: 5(2)(k)	Application Doc No.: EN0110012/APPLVS/02_04
Ref: P6045_LPR_ZZ_XX_DR_Z_DCO_0079	Date: 06/02/2026
Drawn by: BH	Checked by: AZ

Public Rights of Way (PRoW) Plans
 Sheet 1 of 22



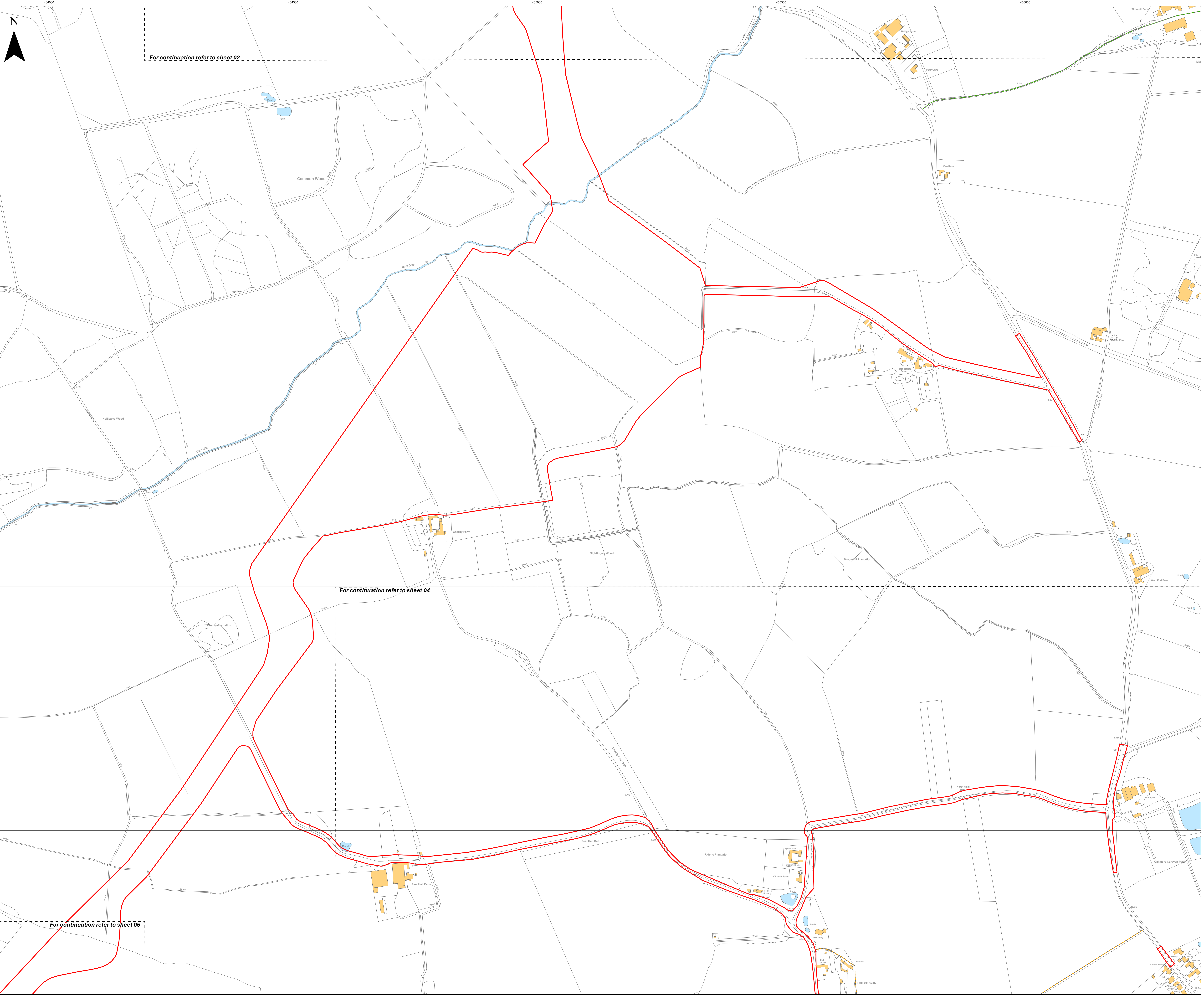
- Key**
- Order Limits
 - Land not included within Order Limits
 - Sheet Index
 - Public Right of Way (PRoW)**
 - Bridleway
 - Footpath
 - PRoW to be temporarily stopped up**
 - Bridleway
 - Footpath
 - PRoW diversion**
 - Bridleway
 - Footpath
 - PRoW to be temporarily stopped up - start and end points**
 - Bridleway
 - Footpath
 - ⊕ Diversion route

Layers: Lanpro, 2026, IGR, 2026
 Base map: Reproduced from Ordnance Survey digital map data © Crown copyright 2026. All rights reserved. License number: 0100031673



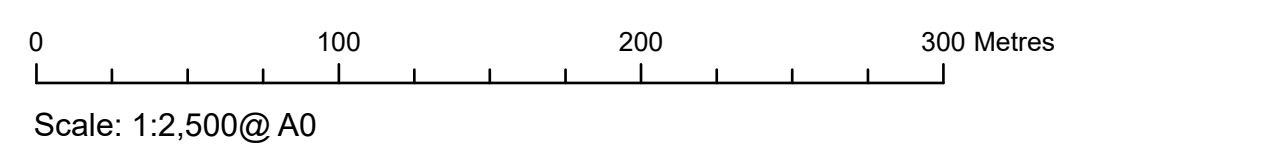
APFP Regulation: 5(2)(k)	Application Doc No.: EN0110012/APPLVS/02.04
Ref: P6045_LPR_ZZ_XX_DR_Z_DCO_0079	Date: 06/02/2026
Drawn by: BH	Checked by: AZ

Public Rights of Way (PRoW) Plans
 Sheet 2 of 22



- Key**
- Order Limits
 - - - Sheet Index
 - Public Right of Way (PRoW)**
 - Bridleway
 - Footpath

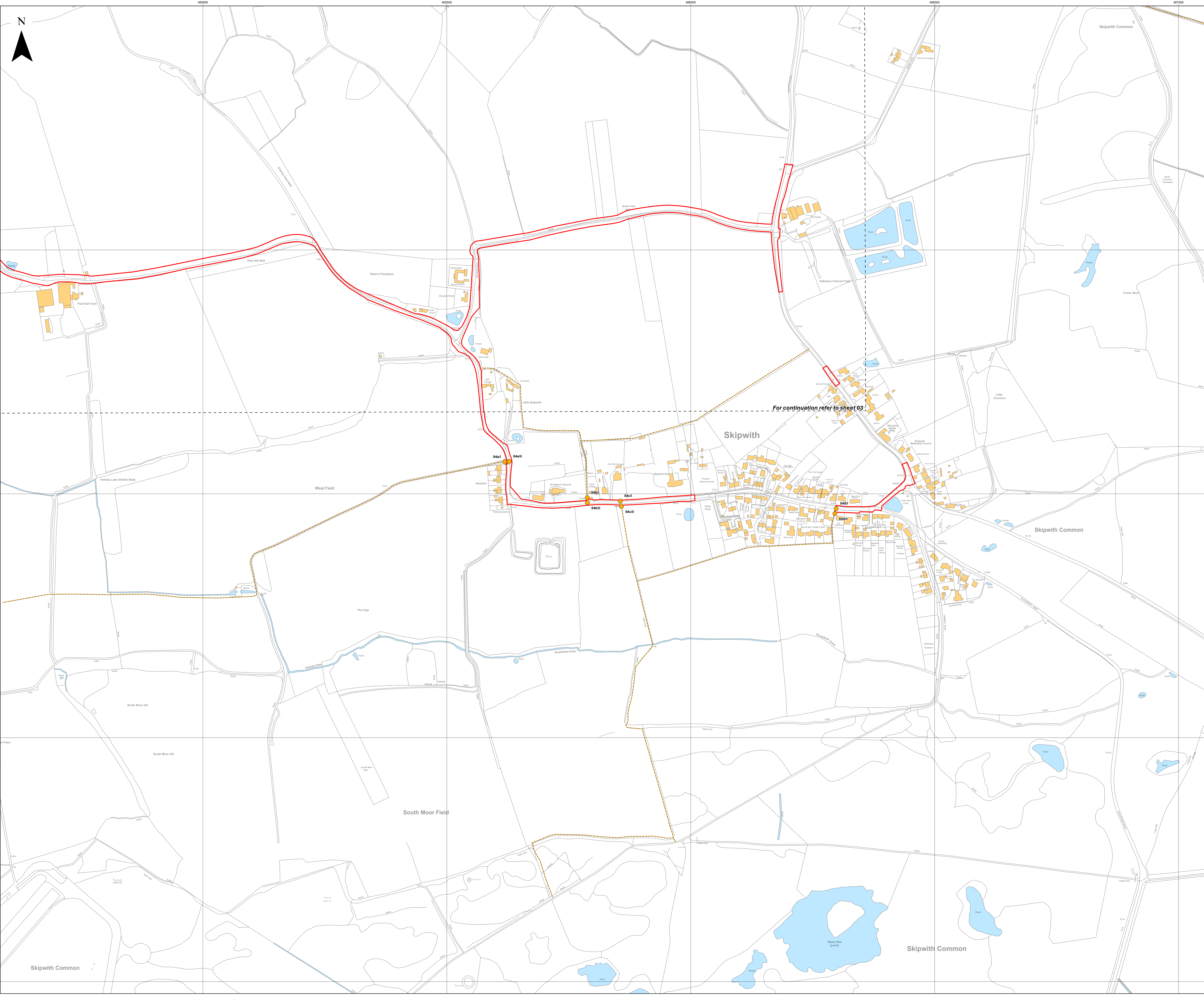
Layers: Lanpro, 2026-IGP, 2026
Base map: Reproduced from Ordnance Survey digital map data © Crown copyright 2026. All rights reserved. License number: 0100031673



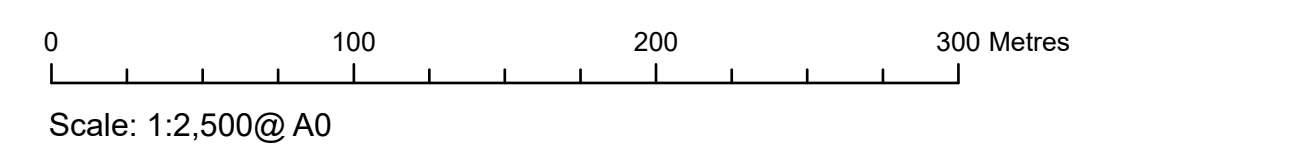
APFP Regulation: 5(2)(k)	Application Doc No.: EN0110012/APPLVS02.04
Ref: P6045_LPR_ZZ_XX_DR_Z_DCO_0079	Date: 06/02/2026
Drawn by: BH	Checked by: AZ

Public Rights of Way (PRoW) Plans
Sheet 3 of 22

- Key**
- Order Limits
 - Sheet Index
 - Public Right of Way (PRoW)**
 - Footpath
 - PRoW to be temporarily stopped up
 - Footpath
 - PRoW to be temporarily stopped up - start and end points
 - Footpath



Layers: Lanpro, 2026-IGP, 2026
 Base map: Reproduced from Ordnance Survey digital map data © Crown copyright 2026. All rights reserved. License number: 0100031673



APFP Regulation: 5(2)(k)	Application Doc No.: EN0110012/APPLVS/02.04
Ref: P6045_LPR_ZZ_XX_DR_Z_DCO_0079	Date: 06/02/2026
Drawn by: BH	Checked by: AZ

Public Rights of Way (PRoW) Plans
Sheet 4 of 22

Light Valley Solar

- Key**
- Order Limits
 - - - Sheet Index
 - Public Right of Way (PRoW)**
 - Bridleway
 - Footpath
 - PRoW to be temporarily stopped up**
 - Bridleway
 - Footpath
 - PRoW to be temporarily stopped up - start and end points**
 - Bridleway
 - Footpath

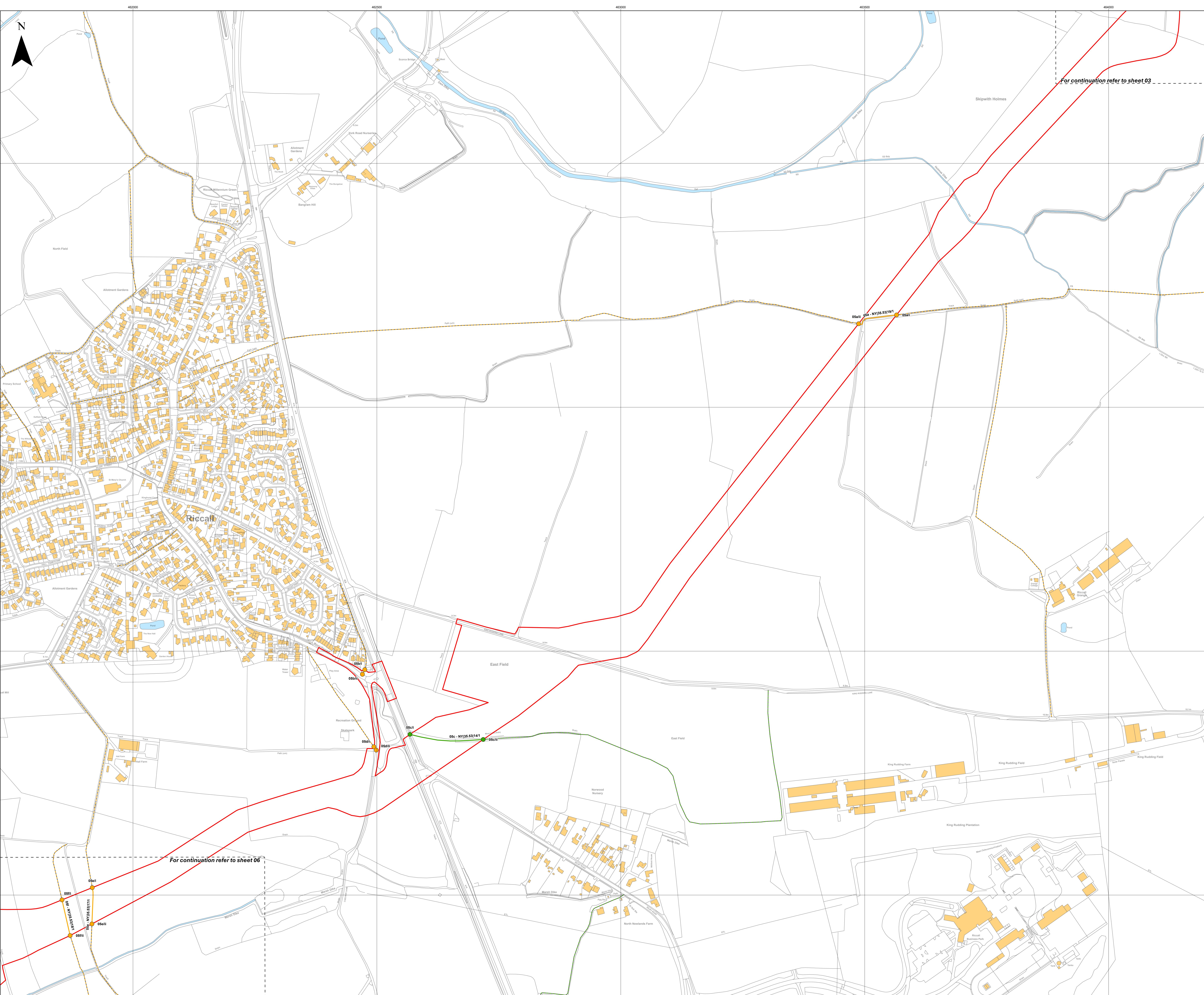
Layers: Lanpro, 2026-IGP, 2026
 Base map: Reproduced from Ordnance Survey digital map data © Crown copyright 2026. All rights reserved. License number: 0100031673



Scale: 1:2,500@A0

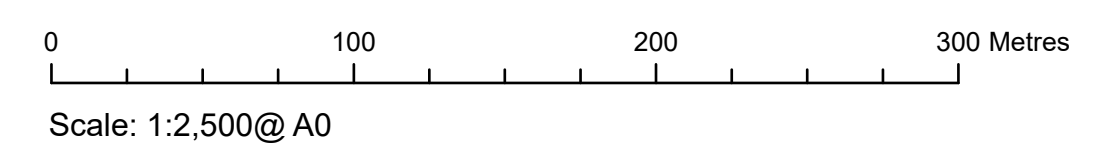
APFP Regulation: 5(2)(k)	Application Doc No.: EN0110012/APPLVS/02.04
Ref: P6045_LPR_ZZ_XX_DR_Z_DCO_0079	Date: 06/02/2026
Drawn by: BH	Checked by: AZ

Public Rights of Way (PRoW) Plans
 Sheet 5 of 22



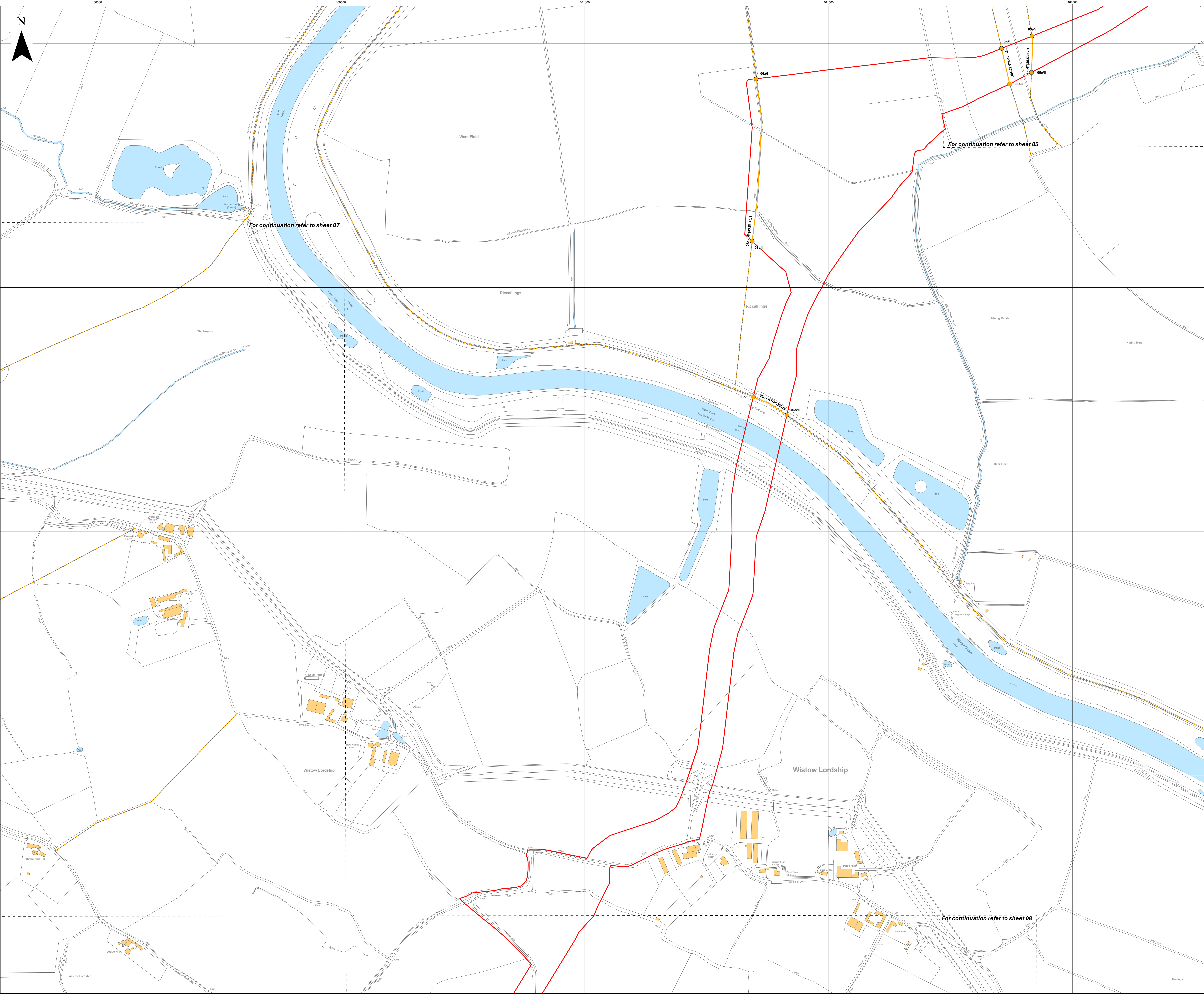
- Key**
- Order Limits
 - Sheet Index
 - Public Right of Way (PRoW)**
 - Footpath
 - PRoW to be temporarily stopped up
 - Footpath
 - PRoW to be temporarily stopped up - start and end points
 - Footpath

Layers: Lanpro; 2026; IGR; 2026
 Base map: Reproduced from Ordnance Survey digital map data © Crown copyright 2026. All rights reserved. License number: 0100031673



APFP Regulation: 5(2)(k)	Application Doc No.: EN0110012/APPLVS02.04
Ref: P6045_LPR_ZZ_XX_DR_Z_DCO_0079	Date: 06/02/2026
Drawn by: BH	Checked by: AZ

Public Rights of Way (PRoW) Plans
 Sheet 6 of 22



- Key**
- Order Limits
 - Sheet Index
 - Public Right of Way (PRoW)**
 - Footpath
 - PRoW to be temporarily stopped up
 - Footpath
 - PRoW to be temporarily stopped up - start and end points
 - Footpath

Layers: Lanpro, 2026, IGR, 2026
 Base map: Reproduced from Ordnance Survey digital map data © Crown copyright 2026. All rights reserved. License number: 0100031673

0 100 200 300 Metres

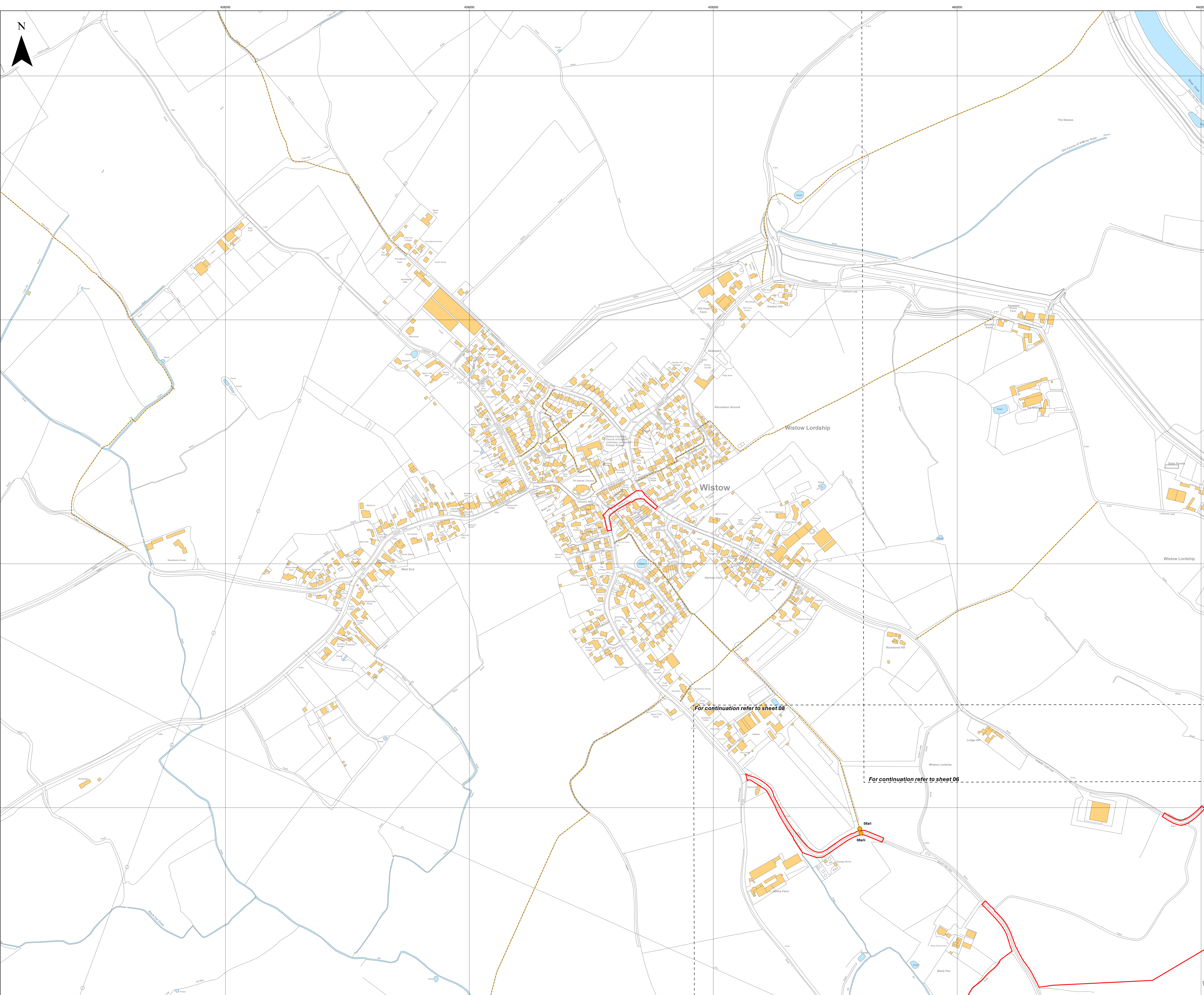
Scale: 1:2,500@A0

APFP Regulation: 5(2)(k) Application Doc No.: EN0110012/APPLVS/02.04

Ref: P6045_LPR_ZZ_XX_DR_Z_DCO_0079 Date: 06/02/2026

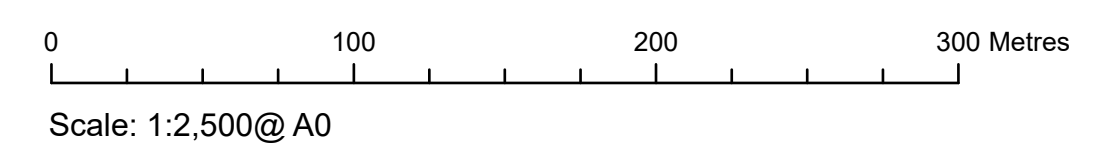
Drawn by: BH Checked by: AZ

Public Rights of Way (PRoW) Plans
 Sheet 7 of 22



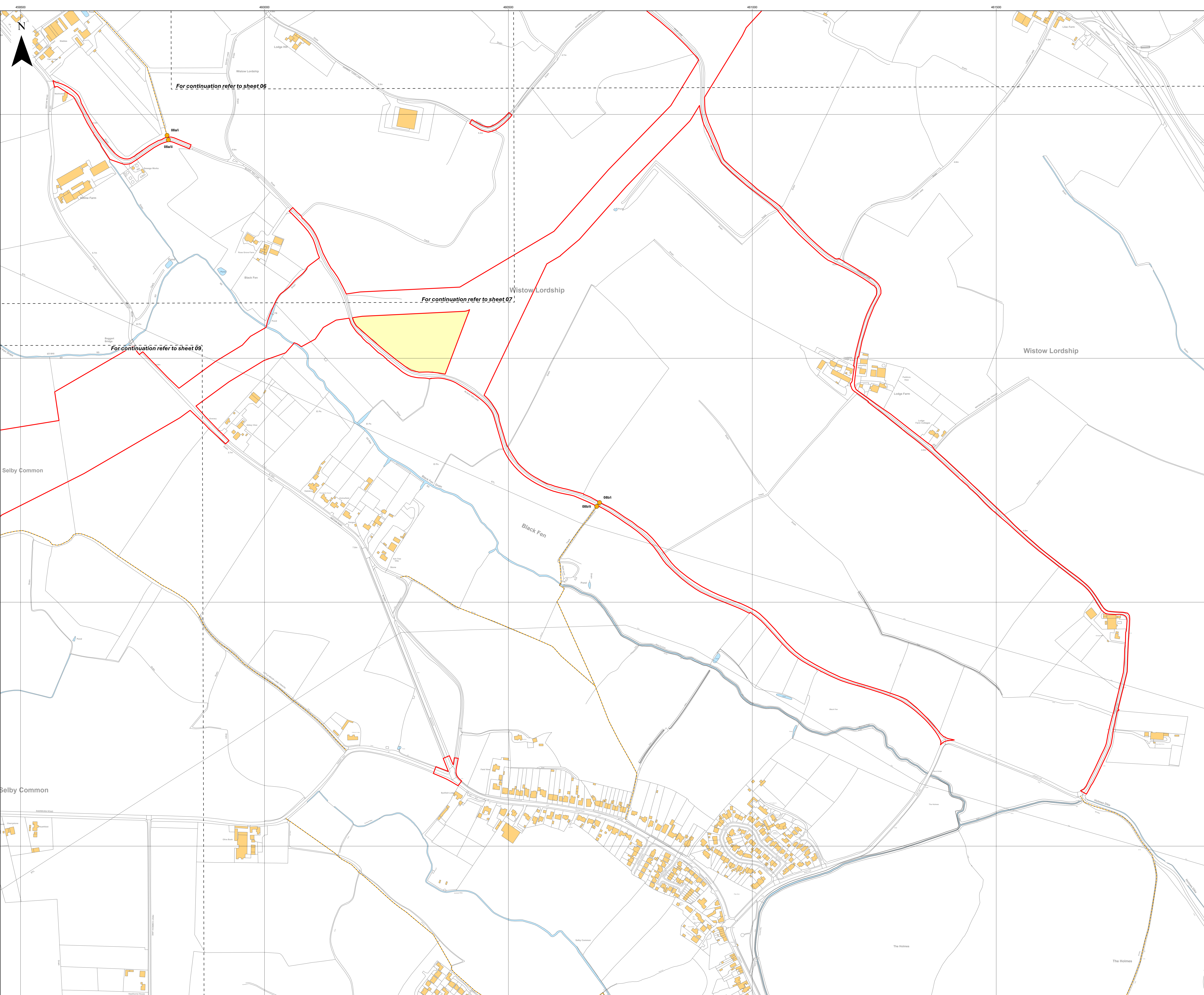
- Key**
- Order Limits
 - Land not included within Order Limits
 - Sheet Index
 - Public Right of Way (PRoW)**
 - Footpath
 - PRoW to be temporarily stopped up
 - PRoW to be temporarily stopped up - start and end points
 - Footpath

Layers: Lanpro; 2026; IGR; 2026
 Base map: Reproduced from Ordnance Survey digital map data © Crown copyright 2026. All rights reserved. License number 0100031673



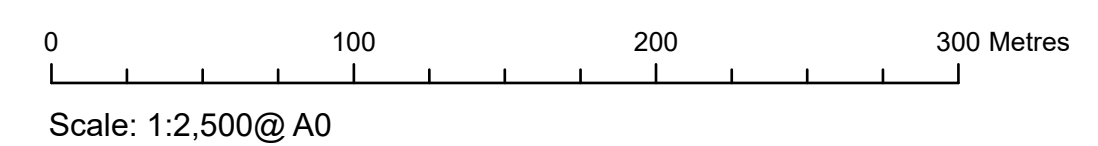
APFP Regulation: 5(2)(k)	Application Doc No.: EN0110012/APPLVS/02.04
Ref: P6045_LPR_ZZ_XX_DR_Z_DCO_0079	Date: 06/02/2026
Drawn by: BH	Checked by: AZ

Public Rights of Way (PRoW) Plans
 Sheet 8 of 22



- Key**
- Order Limits
 - Sheet Index
 - Public Right of Way (PRoW)**
 - Footpath
 - PRoW to be temporarily stopped up
 - Footpath
 - PRoW to be temporarily stopped up - start and end points
 - Footpath

Layers: Lanpro, 2026-IGP_2026
 Base map: Reproduced from Ordnance Survey digital map data © Crown copyright 2026. All rights reserved. License number: 0100031673



APFP Regulation: 5(2)(k)	Application Doc No.: EN0110012/APPLVS/02.04
Ref: P6045_LPR_ZZ_XX_DR_Z_DCO_0079	Date: 06/02/2026
Drawn by: BH	Checked by: AZ








Public Rights of Way (PRoW) Plans
 Sheet 9 of 22

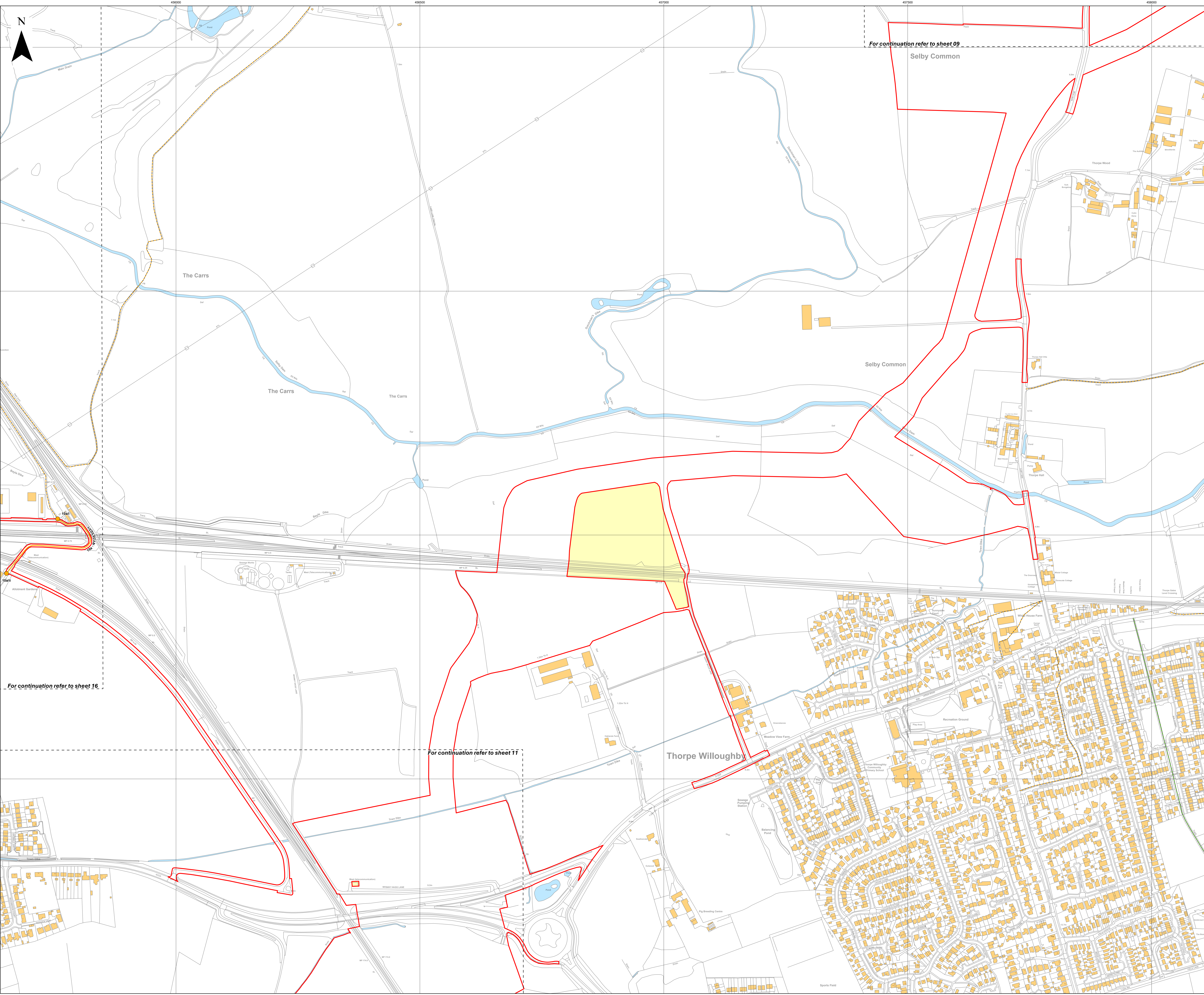


For continuation refer to sheet 22

For continuation refer to sheet 08

For continuation refer to sheet 10

- Key**
-  Order Limits
 -  Land not included within Order Limits
 -  Sheet Index
 - Public Right of Way (PRoW)**
 -  Bridleway
 -  Footpath
 - PRoW to be temporarily stopped up**
 -  Footpath
 - PRoW to be temporarily stopped up - start and end points**
 -  Footpath

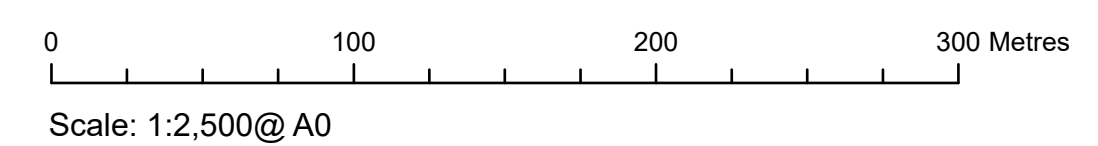


For continuation refer to sheet 09

For continuation refer to sheet 16

For continuation refer to sheet 11

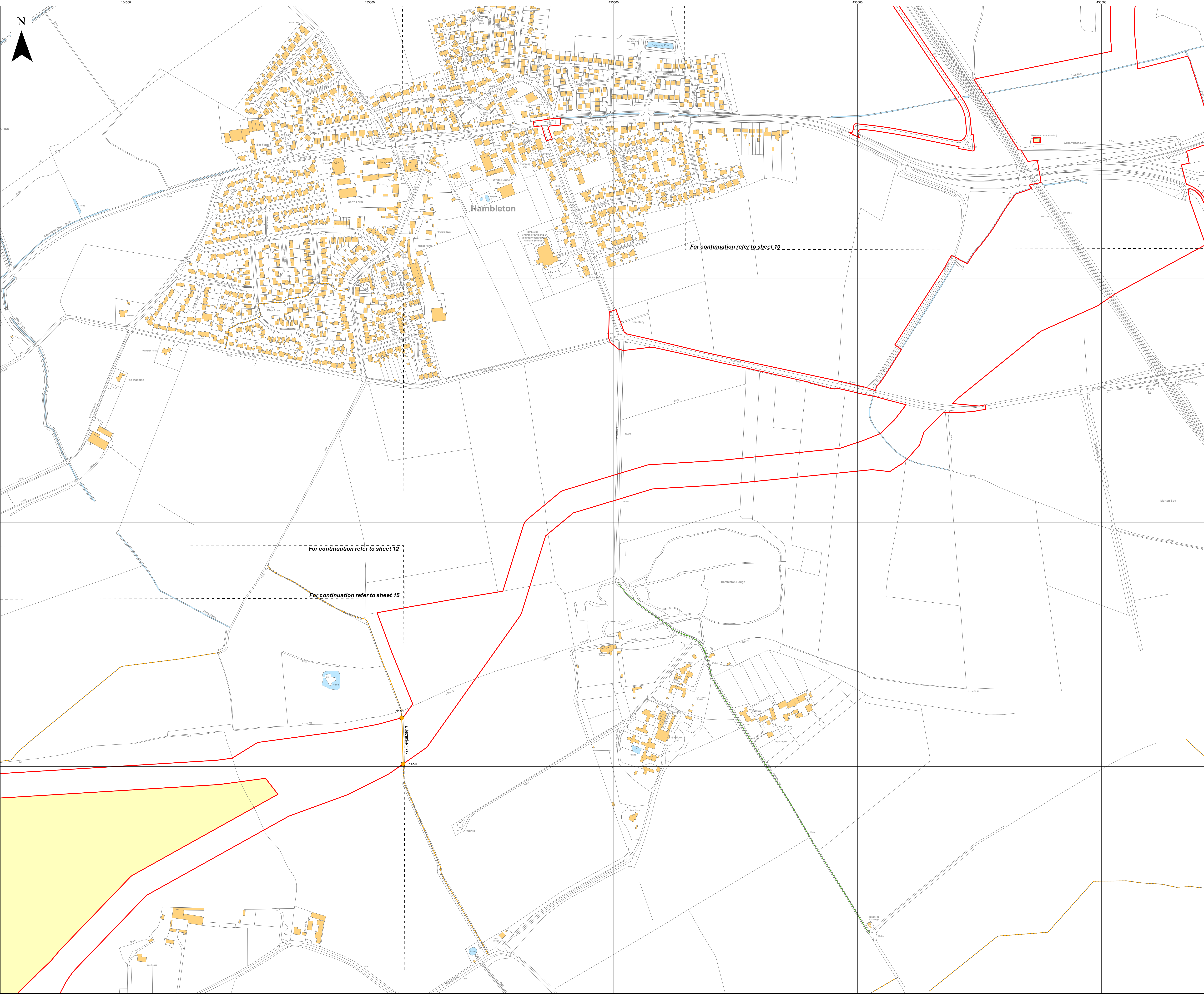
Layers: Lanpro, 2026, IGR, 2026
 Base map: Reproduced from Ordnance Survey digital map data © Crown copyright 2026. All rights reserved. License number: 0100031673



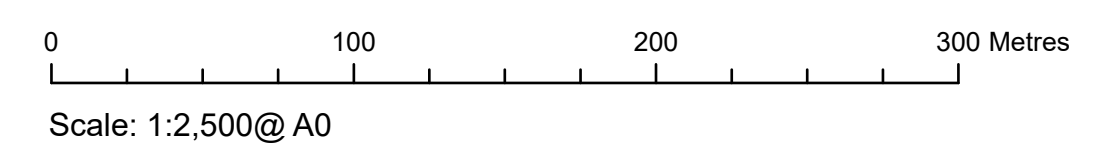
APFP Regulation: 5(2)(k)	Application Doc No.: EN0110012/APPLVS02.04
Ref: P6045_LPR_ZZ_XX_DR_Z_DCO_0079	Date: 06/02/2026
Drawn by: BH	Checked by: AZ

Public Rights of Way (PRoW) Plans
 Sheet 10 of 22

- Key**
- Order Limits
 - Land not included within Order Limits
 - Sheet Index
 - Public Right of Way (PRoW)**
 - Bridleway
 - Footpath
 - PRoW to be temporarily stopped up**
 - Footpath
 - PRoW to be temporarily stopped up - start and end points**
 - Footpath



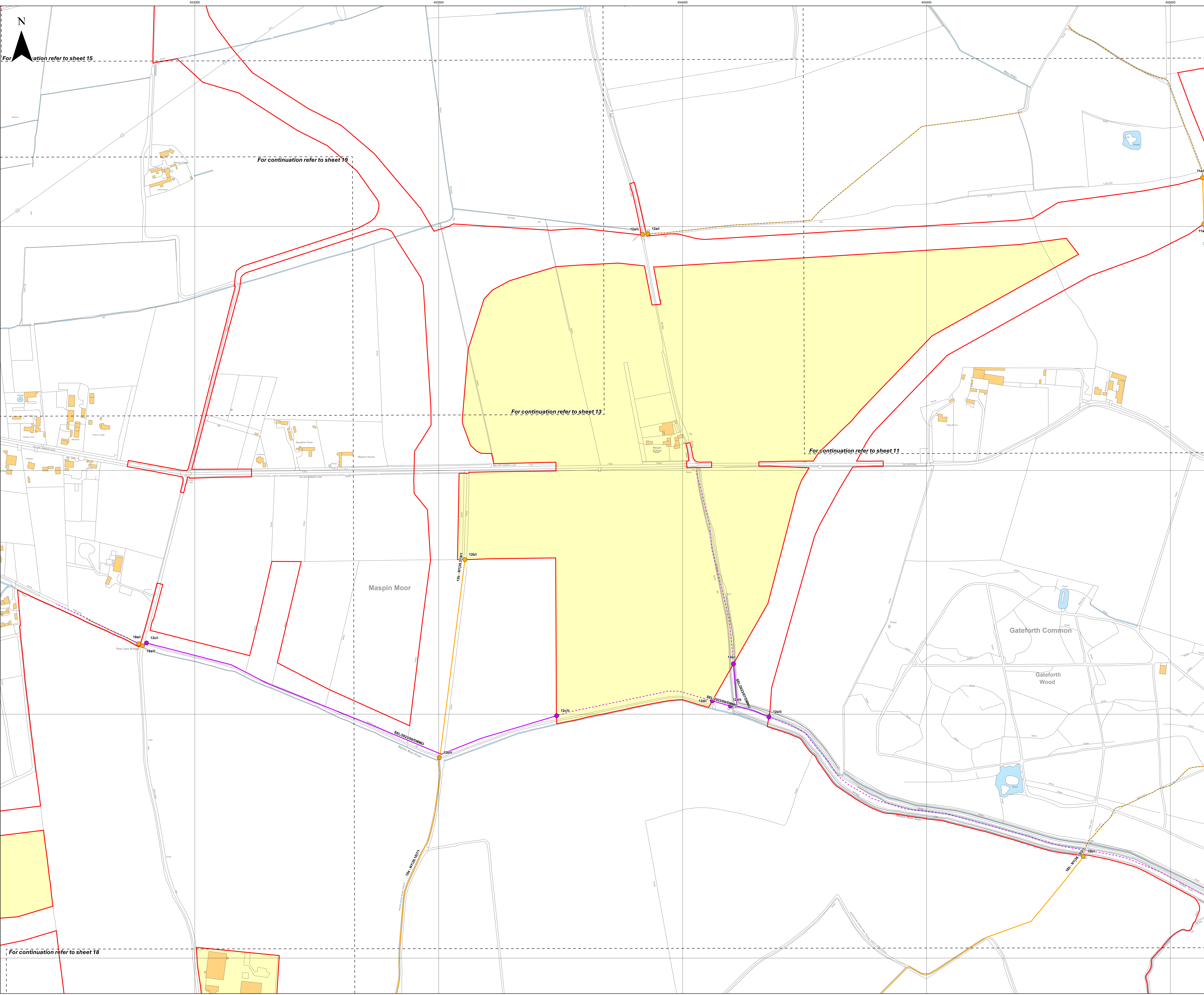
Layers: Lanpro, 2026, IGR, 2026
 Base map: Reproduced from Ordnance Survey digital map data © Crown copyright 2026. All rights reserved. License number: 0100031673



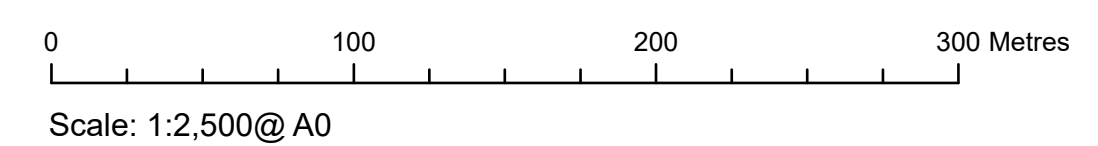
APFP Regulation: 5(2)(k)	Application Doc No.: EN0110012/APPLVS02.04
Ref: P6045_LPR_ZZ_XX_DR_Z_DCO_0079	Date: 06/02/2026
Drawn by: BH	Checked by: AZ

Public Rights of Way (PRoW) Plans
 Sheet 11 of 22

- Key**
- Order Limits
 - Land not included within Order Limits
 - Sheet Index
 - Definitive Map Modification Orders and Diversions (DMMO)
 - DMMO within the Order Limits
 - Public Right of Way (PRoW)
 - Footpath
 - PRoW to be temporarily stopped up
 - Footpath
 - PRoW to be temporarily stopped up - start and end points
 - Footpath
 - DMMO



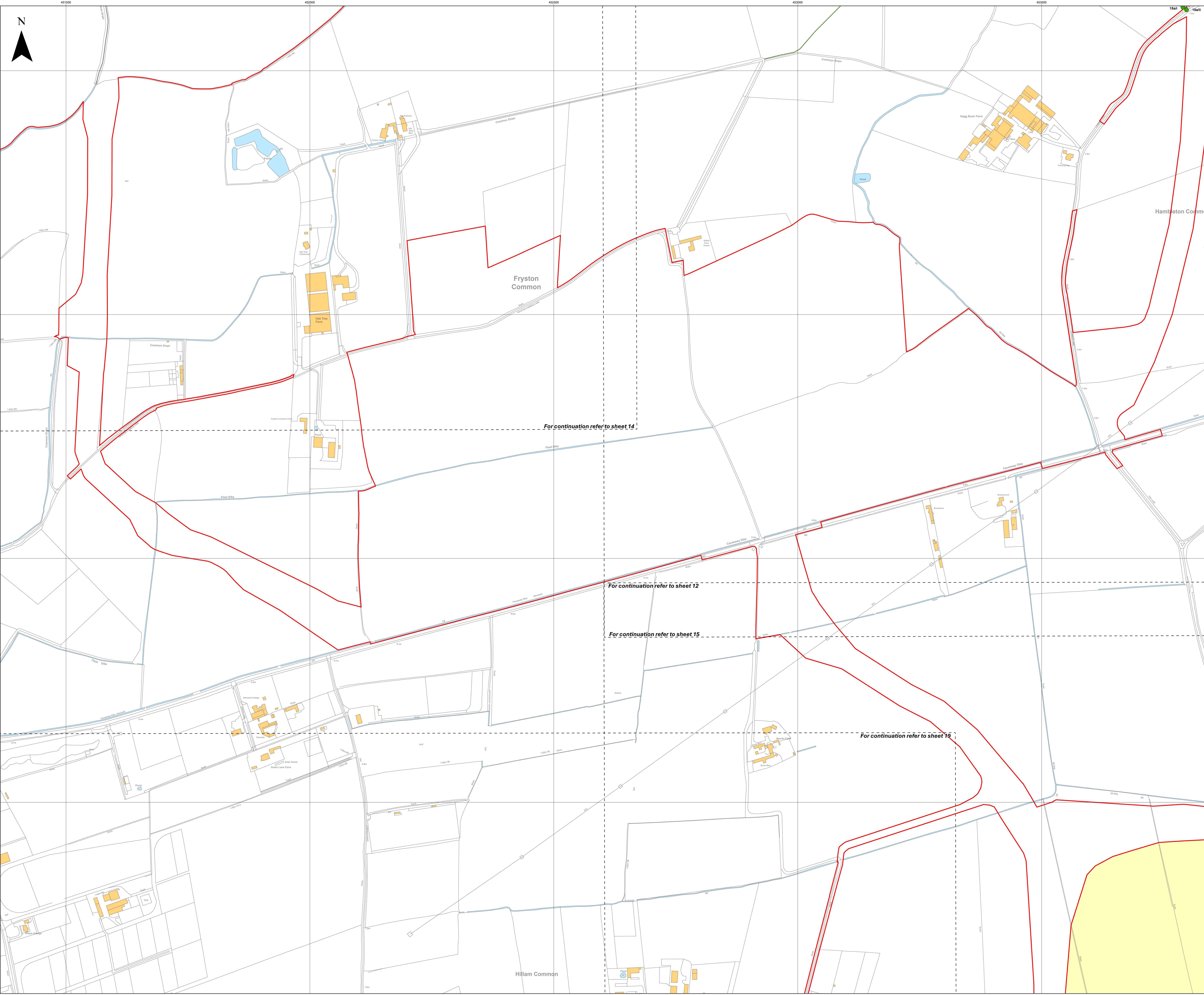
Layers: Lanpro, 2026-IGP, 2026
 Base map: Reproduced from Ordnance Survey digital map data © Crown copyright 2026. All rights reserved. License number 0100031673



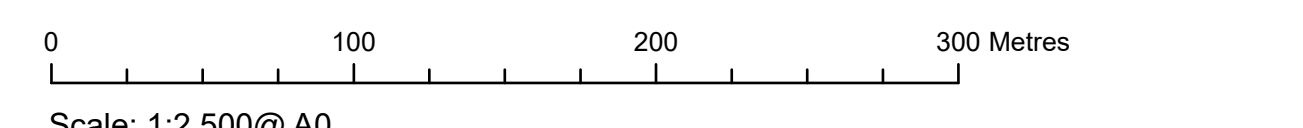
APFP Regulation: 5(2)(k)	Application Doc No.: EN0110012/APPLVS/02.04
Ref: P6045_LPR_ZZ_XX_DR_Z_DCO_0079	Date: 06/02/2026
Drawn by: BH	Checked by: AZ

Public Rights of Way (PRoW) Plans
 Sheet 12 of 22

- Key**
- Order Limits
 - Land not included within Order Limits
 - Sheet Index
 - Public Right of Way (PRoW)**
 - Bridleway
 - PRoW to be temporarily stopped up
 - Bridleway
 - PRoW to be temporarily stopped up - start and end points
 - Bridleway




Layers: Lanpro; 2026; IPR; 2026
Base map: Reproduced from Ordnance Survey digital map data © Crown copyright 2026. All rights reserved. License number: 0100031673

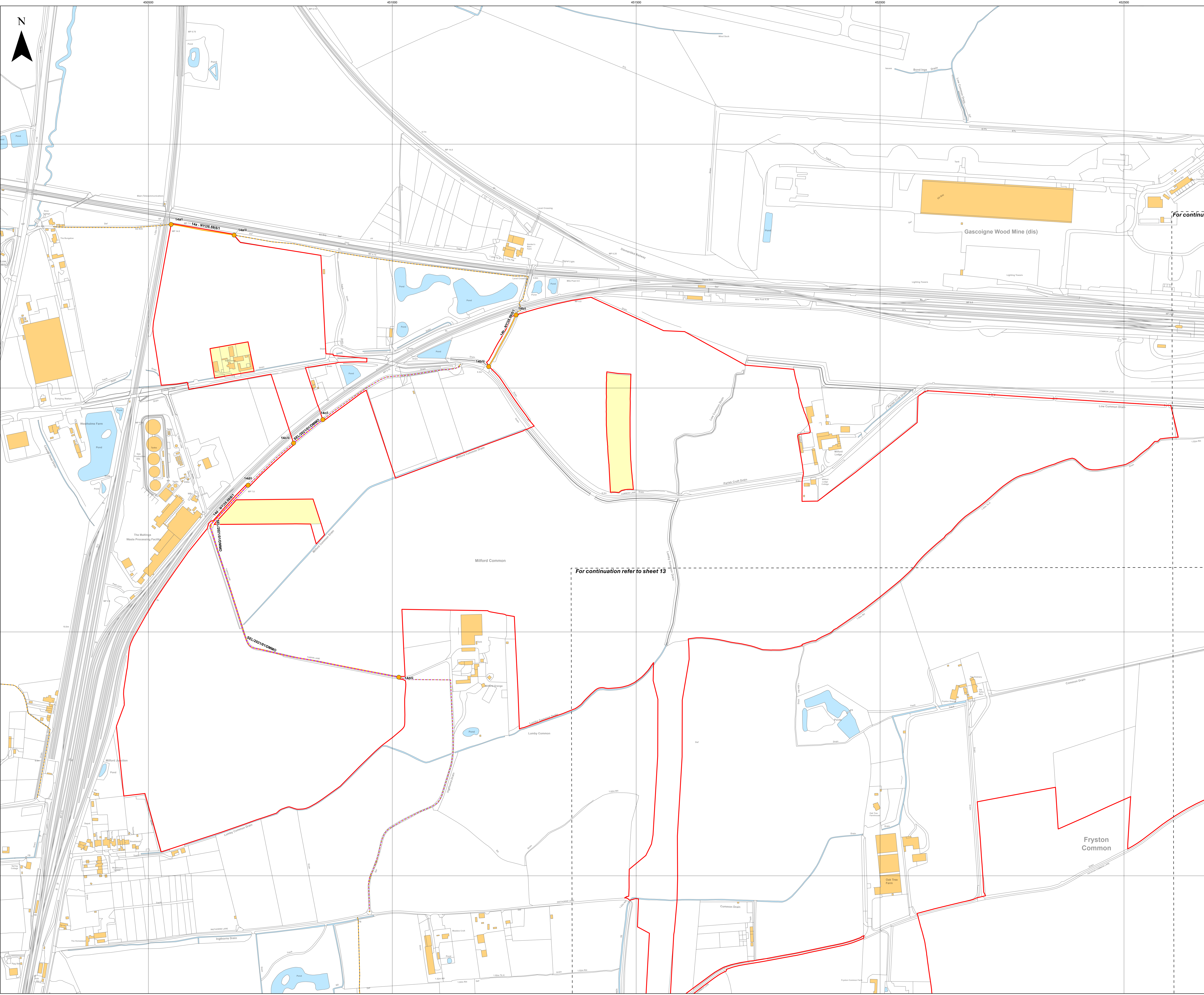


APFP Regulation: 5(2)(k)	Application Doc No.: EN0110012/APPLVS/02.04
Ref: P6045_LPR_ZZ_XX_DR_Z_DCO_0079	Date: 06/02/2026
Drawn by: BH	Checked by: AZ

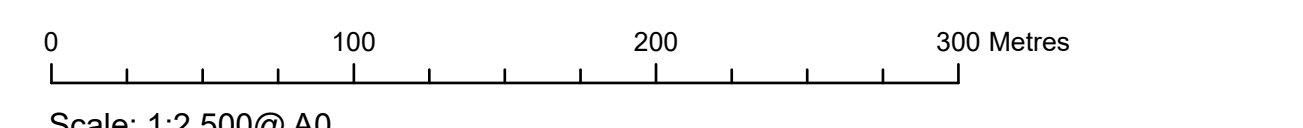
Public Rights of Way (PRoW) Plans
Sheet 13 of 22

 Light Valley Solar

- Key**
- Order Limits
 - Land not included within Order Limits
 - Sheet Index
 - Definitive Map Modification Orders and Diversions (DMMO)
 - DMMO within the Order Limits
 - Public Right of Way (PRoW)**
 - Footpath
 - PRoW to be temporarily stopped up**
 - Footpath
 - PRoW to be temporarily stopped up - start and end points**
 - Footpath



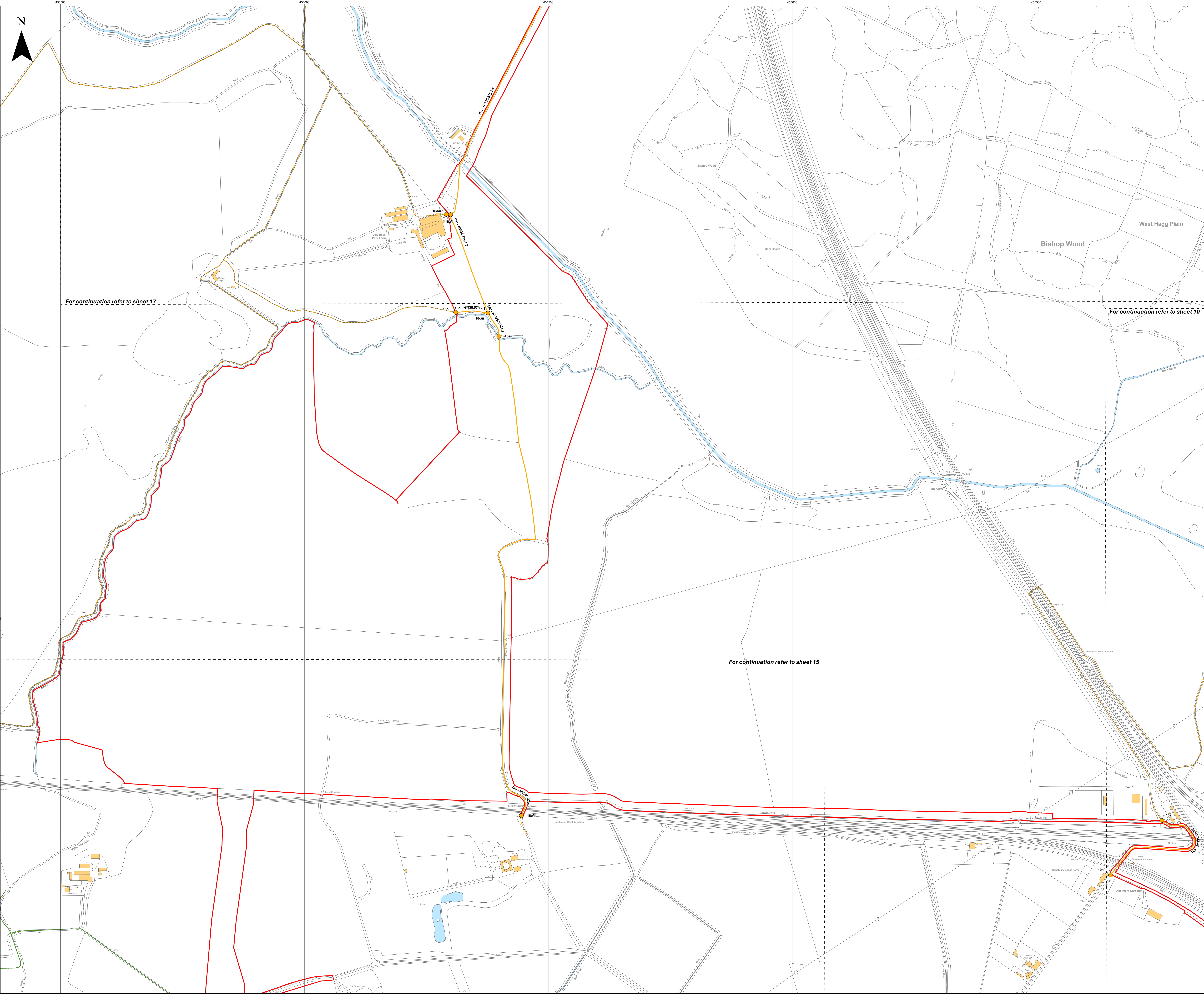
Layers: Lanpro, 2026-IGP, 2026
 Base map: Reproduced from Ordnance Survey digital map data © Crown copyright 2026. All rights reserved. License number: 0100031673



APFP Regulation: 5(2)(k)	Application Doc No.: EN0110012/APPLVS02.04
Ref: P6045_LPR_ZZ_XX_DR_Z_DCO_0079	Date: 06/02/2026
Drawn by: BH	Checked by: AZ

Public Rights of Way (PRoW) Plans
 Sheet 14 of 22

- Key**
- Order Limits
 - Sheet Index
 - Public Right of Way (PRoW)**
 - Bridleway
 - Footpath
 - PRoW to be temporarily stopped up**
 - Footpath
 - PRoW to be temporarily stopped up - start and end points**
 - Footpath

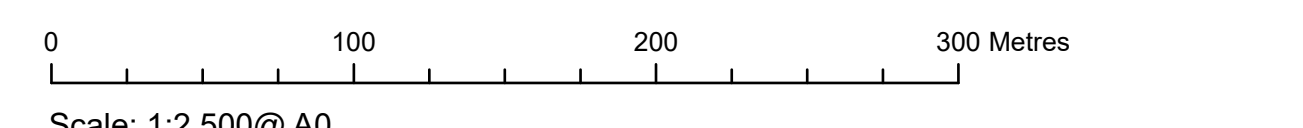


For continuation refer to sheet 17

For continuation refer to sheet 10

For continuation refer to sheet 15


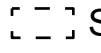



Layers: Lanpro, 2026, IGR, 2026
 Base map: Reproduced from Ordnance Survey digital map data © Crown copyright 2026. All rights reserved. License number: 0100031673



Scale: 1:2,500@A0

APFP Regulation: 5(2)(k)	Application Doc No.: EN0110012/APPLVS/02.04
Ref: P6045_LPR_ZZ_XX_DR_Z_DCO_0079	Date: 06/02/2026
Drawn by: BH	Checked by: AZ

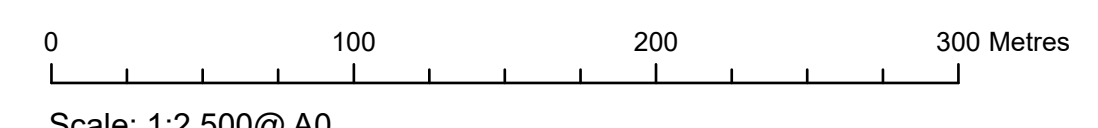
Public Rights of Way (PRoW) Plans
 Sheet 16 of 22

- Key**
-  Order Limits
 -  Sheet Index
 - Public Right of Way (PRoW)**
 -  Footpath
 - PRoW to be temporarily stopped up**
 -  Footpath
 - PRoW to be temporarily stopped up - start and end points**
 -  Footpath

For continuation refer to sheet 22

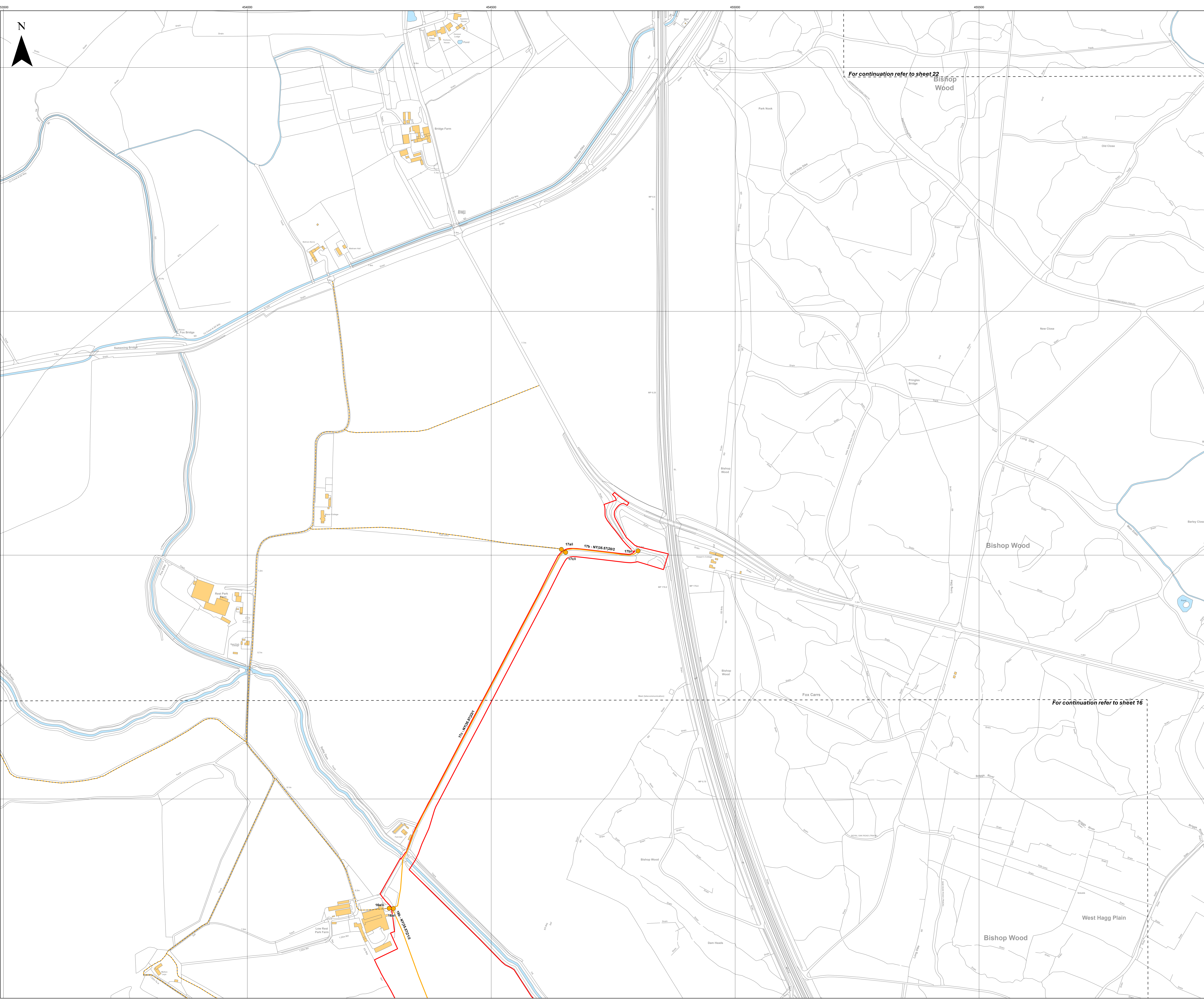
For continuation refer to sheet 16

Layers: Lanpro, 2026-IGP, 2026
 Base map: Reproduced from Ordnance Survey digital map data © Crown copyright 2026. All rights reserved. License number 0100031673



APFP Regulation: 5(2)(k)	Application Doc No.: EN0110012/APPLVS/02.04
Ref: P6045_LPR_ZZ_XX_DR_Z_DCO_0079	Date: 06/02/2026
Drawn by: BH	Checked by: AZ

Public Rights of Way (PRoW) Plans
 Sheet 17 of 22



- Key**
- Order Limits
 - Land not included within Order Limits
 - Sheet Index
 - Public Right of Way (PRoW)**
 - Footpath
 - PRoW to be temporarily stopped up
 - Footpath
 - PRoW to be temporarily stopped up - start and end points
 - Footpath

Layers: Lanpro, 2026, IGR, 2026
 Base map: Reproduced from Ordnance Survey digital map data © Crown copyright 2026. All rights reserved. License number: 0100031673

0 100 200 300 Metres

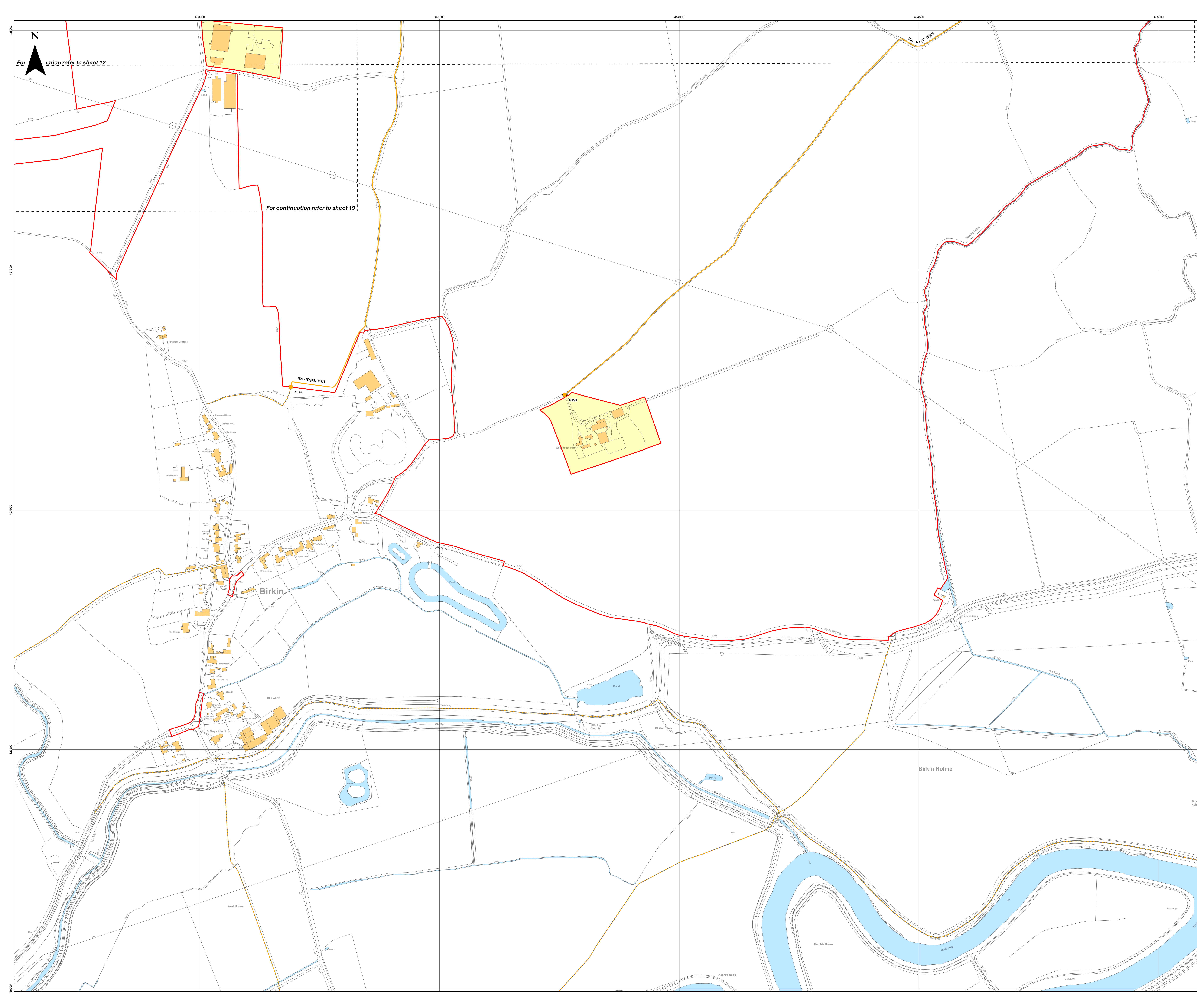
Scale: 1:2,500@ A0

APFP Regulation: 5(2)(k) Application Doc No.: EN0110012/APPLVS02.04

Ref: P6045_LPR_ZZ_XX_DR_Z_DCO_0079 Date: 06/02/2026

Drawn by: BH Checked by: AZ

Public Rights of Way (PRoW) Plans
 Sheet 18 of 22

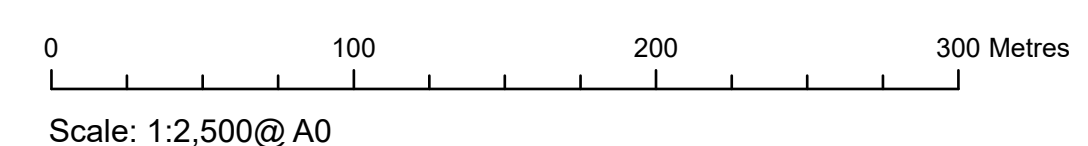


For continuation refer to sheet 12

For continuation refer to sheet 19

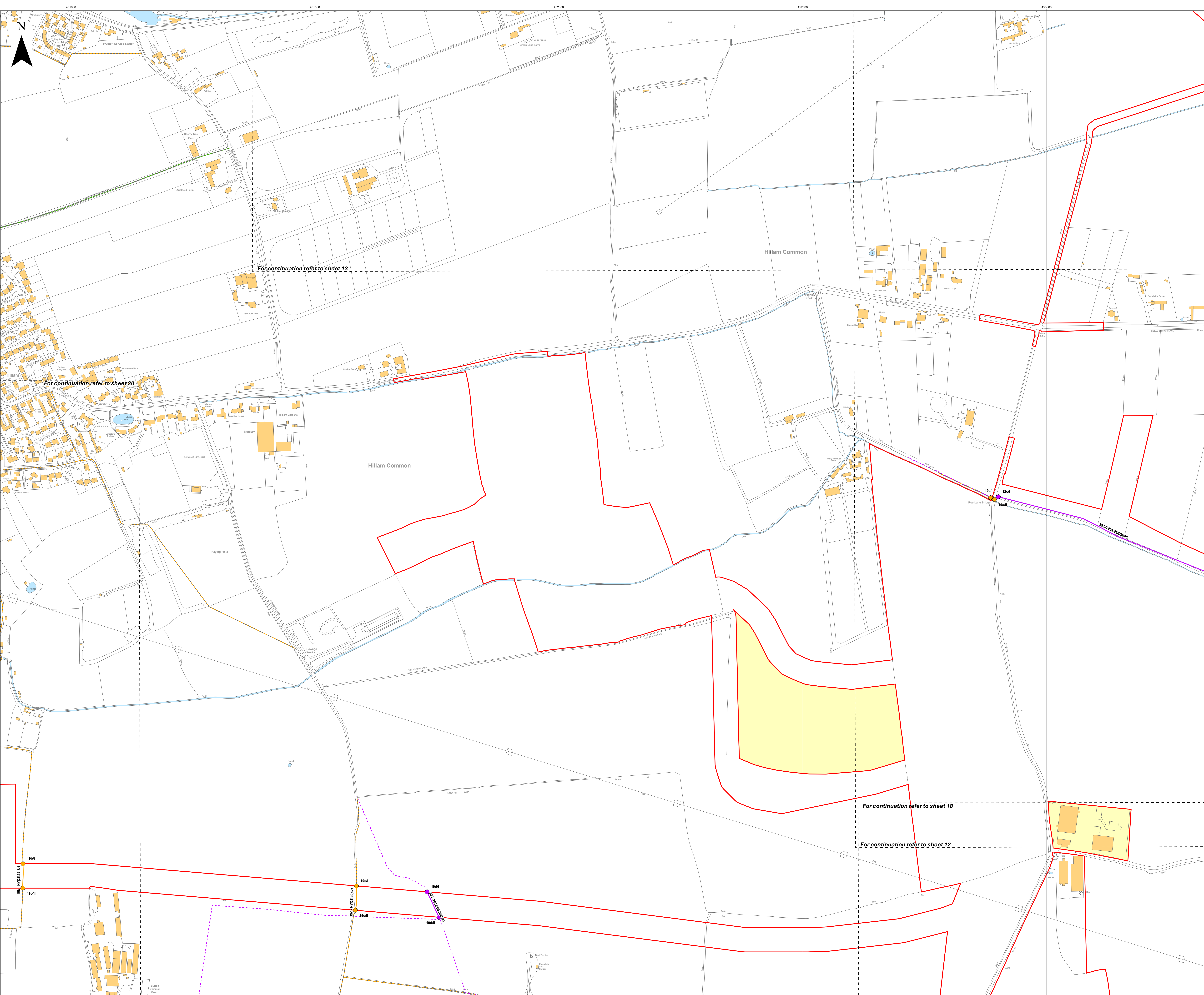
- Key**
- Order Limits
 - Land not included within Order Limits
 - Sheet Index
 - Definitive Map Modification Orders and Diversions (DMMO)
 - DMMO within the Order Limits
 - Public Right of Way (PRoW)**
 - Bridleway
 - Footpath
 - PRoW to be temporarily stopped up**
 - Footpath
 - PRoW to be temporarily stopped up - start and end points**
 - Footpath
 - DMMO

Layers: Lanpro, 2026, IGR, 2026
 Base map: Reproduced from Ordnance Survey digital map data © Crown copyright 2026. All rights reserved. License number 0100031673

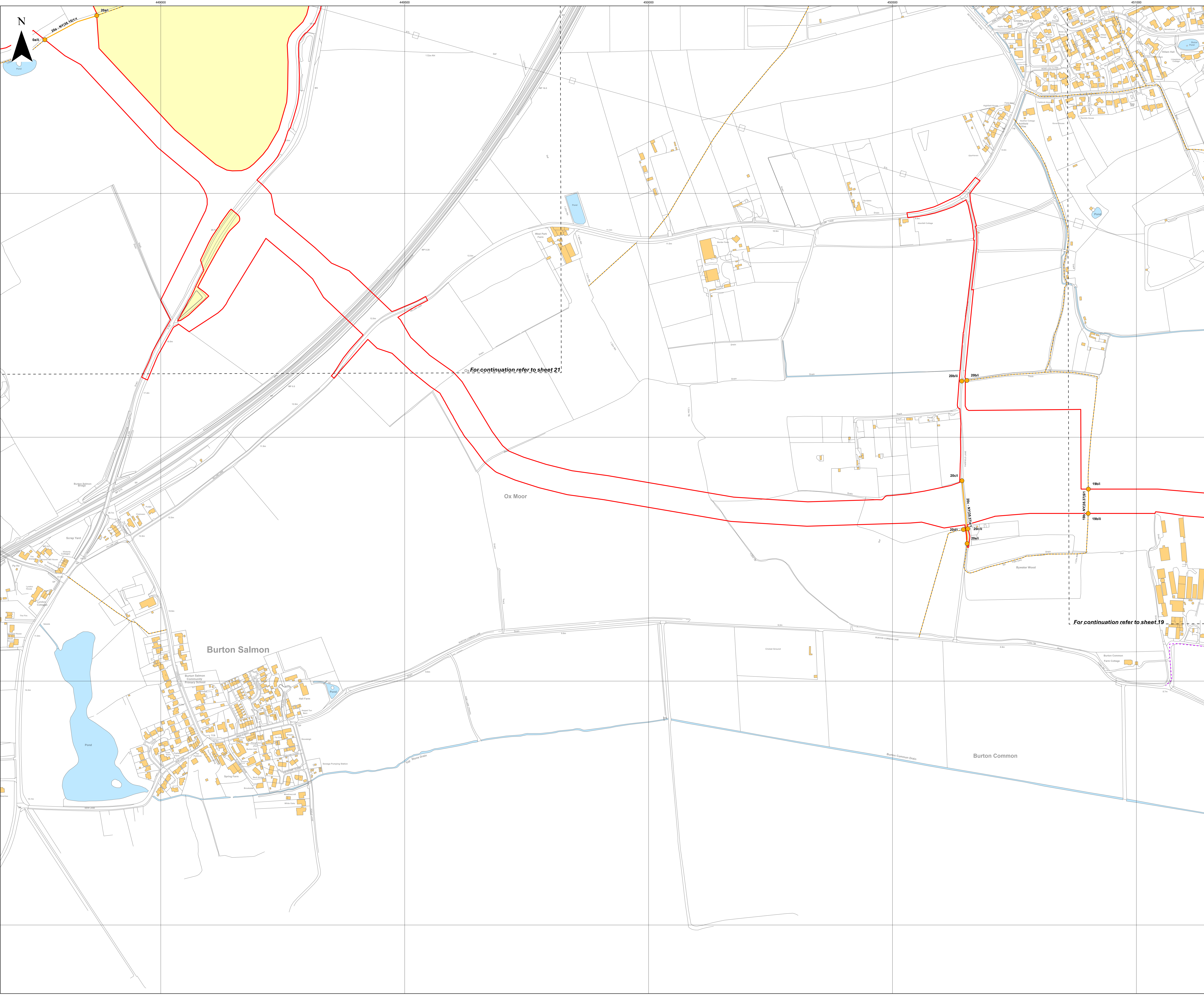


APFP Regulation: 5(2)(k)	Application Doc No.: EN0110012/APPLVS/02.04
Ref: P6045_LPR_ZZ_XX_DR_Z_DCO_0079	Date: 06/02/2026
Drawn by: BH	Checked by: AZ

Public Rights of Way (PRoW) Plans
 Sheet 19 of 22



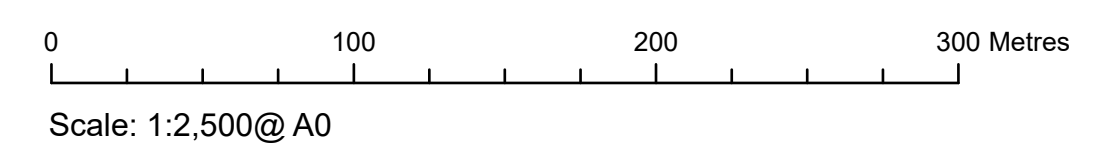
- Key**
- Order Limits
 - Land not included within Order Limits
 - Sheet Index
 - Definitive Map Modification Orders and Diversions (DMMO)
 - Public Right of Way (PRoW)**
 - Footpath
 - PRoW to be temporarily stopped up**
 - Footpath
 - PRoW to be temporarily stopped up - start and end points**
 - Footpath



For continuation refer to sheet 21

For continuation refer to sheet 19

Layers: Lanpro, 2026-IGP, 2026
 Base map: Reproduced from Ordnance Survey digital map data © Crown copyright 2026. All rights reserved. License number: 0100031673



APFP Regulation: 5(2)(k)	Application Doc No.: EN0110012/APPLVS02.04
Ref: P6045_LPR_ZZ_XX_DR_Z_DCO_0079	Date: 06/02/2026
Drawn by: BH	Checked by: AZ

Public Rights of Way (PRoW) Plans
 Sheet 20 of 22

- Key**
- Order Limits
 - Land not included within Order Limits
 - Sheet Index
 - Public Right of Way (PRoW)**
 - Footpath
 - PRoW to be temporarily stopped up
 - Footpath
 - PRoW to be temporarily stopped up - start and end points
 - Footpath

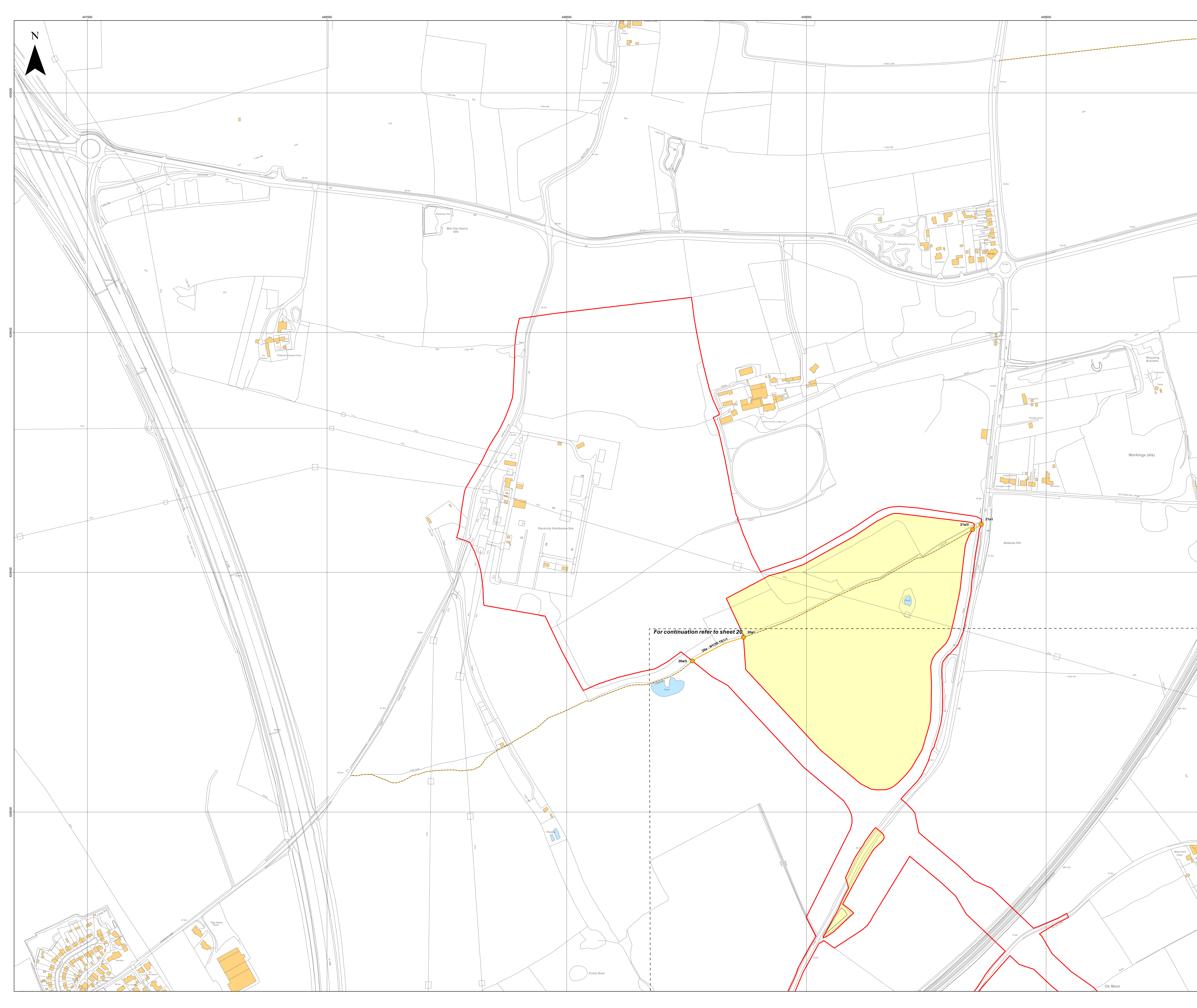
Layers: Lanpro; 2026; IGR; 2026
 Base map: Reproduced from Ordnance Survey digital map data © Crown copyright 2026. All rights reserved. License number: 0100031673

0 100 200 300 Metres

Scale: 1:2,500@ A0

APFP Regulation: 5(2)(k)	Application Doc No.: EN0110012/APPLVS02.04
Ref: P6045_LPR_ZZ_XX_DR_Z_DCO_0079	Date: 06/02/2026
Drawn by: BH	Checked by: AZ

Public Rights of Way (PRoW) Plans
 Sheet 21 of 22



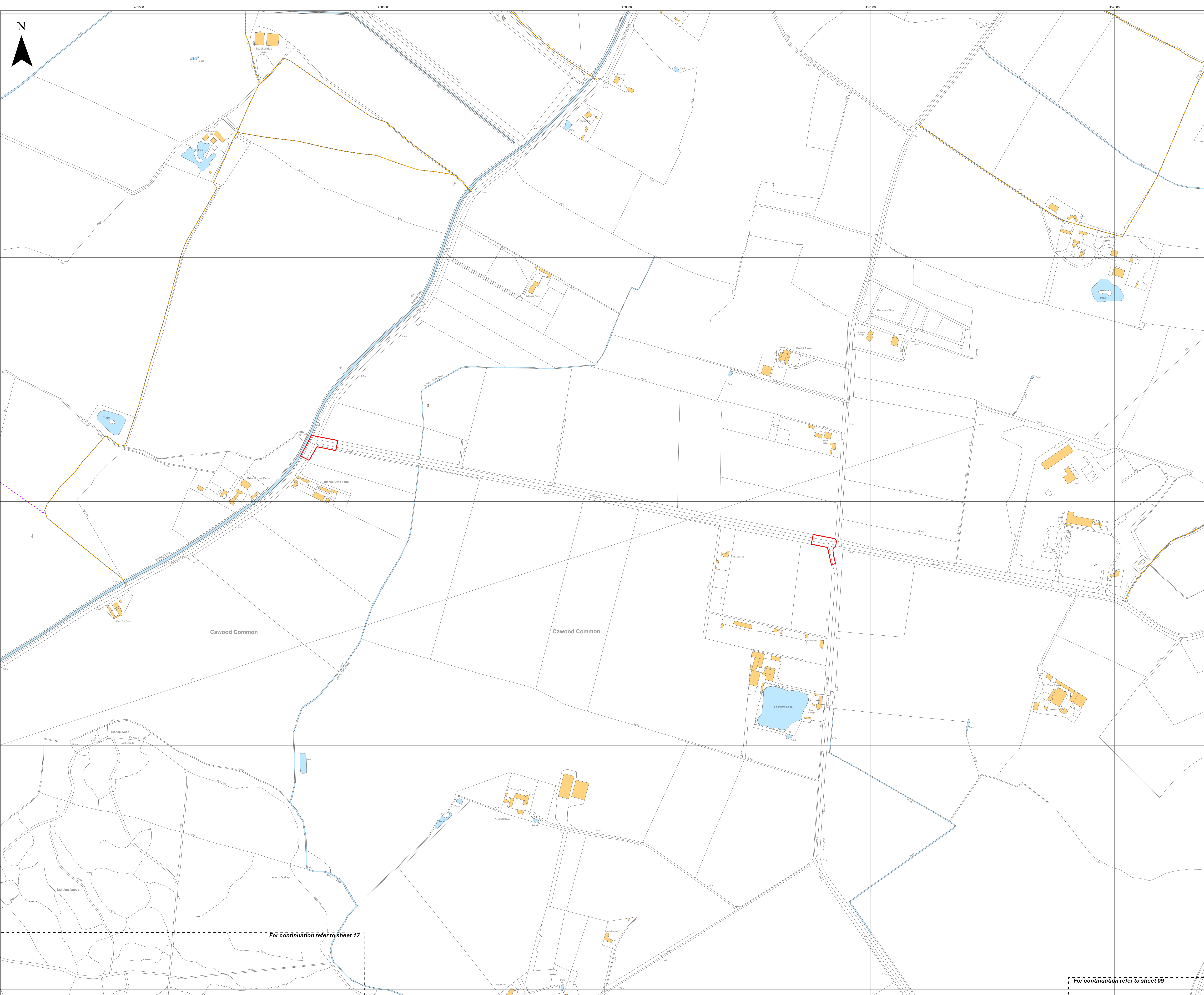
- Key**
- Order Limits
 - Sheet Index
 - Definitive Map Modification Orders and Diversions (DMMO)
 - Public Right of Way (PRoW)**
 - Footpath

Layers: Lanpro, 2026-IGP, 2026
 Base map: Reproduced from Ordnance Survey digital map data © Crown copyright 2026. All rights reserved. License number: 0100031673

0 100 200 300 Metres
 Scale: 1:2,500@ A0

APFP Regulation: 5(2)(k)	Application Doc No.: EN0110012/APPLVS/02.04
Ref: P6045_LPR_ZZ_XX_DR_Z_DCO_0079	Date: 06/02/2026
Drawn by: BH	Checked by: AZ

Public Rights of Way (PRoW) Plans
 Sheet 22 of 22



For continuation refer to sheet 17

For continuation refer to sheet 09